

# Log of Boring No. BRC-SB-03-A

## BMI Site - Hydrogeologic Characterization

### Henderson, Nevada



**Drilling Method:** Mud Rotary  
**Drilling Equipment:** GEFCO 15K (Rig No.136)  
**Drilling Contractor:** Water Development Corporation  
**Driller:** Steve Odom

**Borehole Total Depth:** 430 ft bgs  
**Borehole Diameter:** 10 in  
**Boring Location:** Location 3 (Well ID: MCF-03A)  
**Depth to Water (ft. bgs):** NM

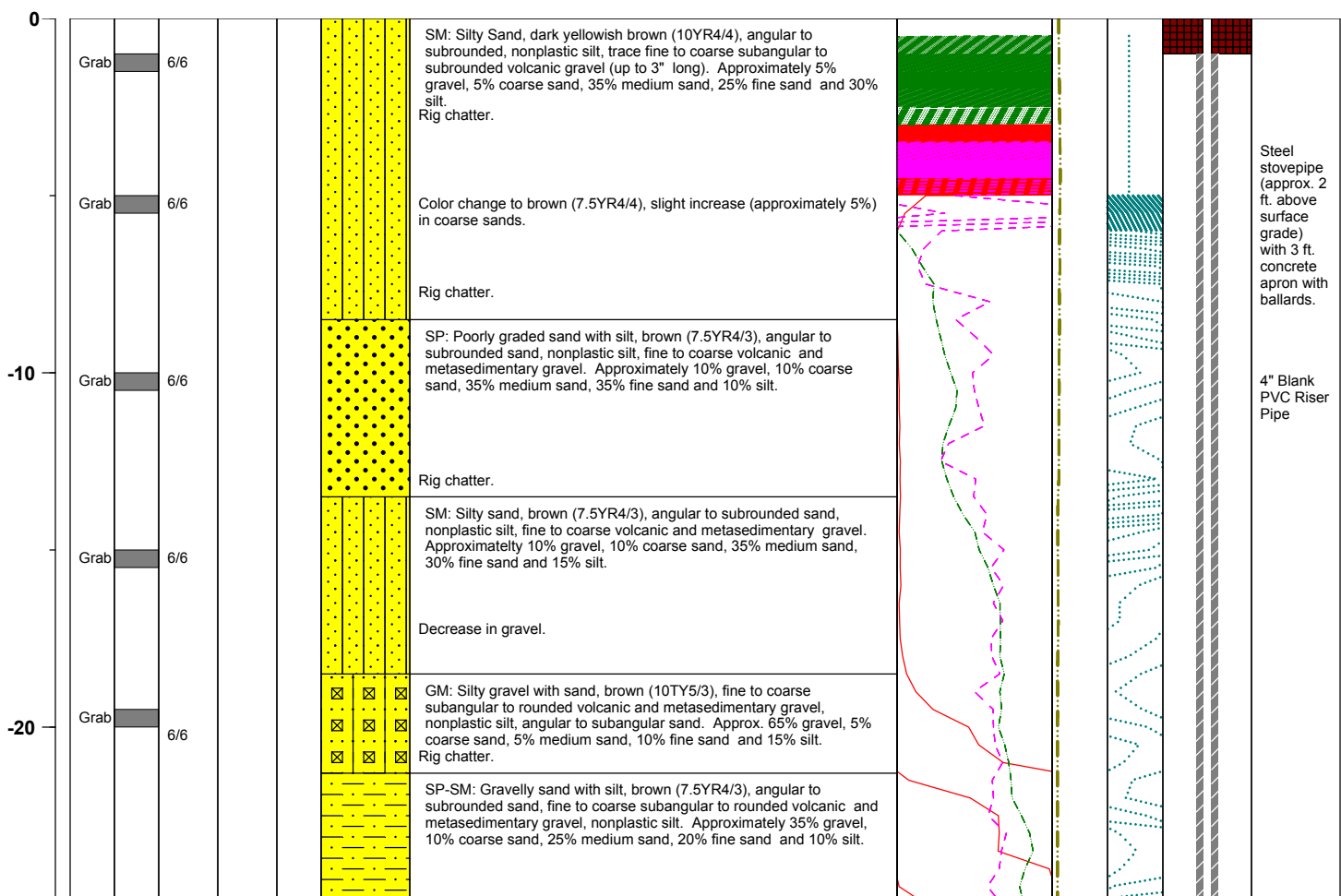
**Sample Type:** Grab/Soil Cuttings  
**Sample Interval:** Varied

**Logged By:** Adam Norris  
**Date Started:** 2/5/04  
**Date Completed:** 2/8/04

#### Monitoring Well Construction

**Type of Surface Seal:** Bentonite-Grout  
**Blank Casing Type/Size:** 4" Sch 80 PVC  
**Screen Type/Size:** 4" Sch 80 PVC  
**Transition Sand Type:** 1C  
**Screen Slot Size:** 0.010 in  
**Top of Screen (ft. bgs):** -364 ft bgs  
**Bottom of Screen (ft. bgs):** -384 ft bgs  
**Type of Sand Pack:** # 10 x 20

Depth Elevation (BGS)	Sample Type	Sample Interval	Sample Recovery	Sample Retained for Analysis	PID	Lithology	Soil Description	Geophysical Data			Well Construction	
								E-Log		Caliper Log (inch)		Guard Log (OHM.M)
								16" (OHM)	64" (OHM)			



Project No. 3850360

Log of Boring: BRC-SB-03-A




# BMI Site - Hydrogeologic Characterization

Henderson, Nevada



Log of Boring No. BRC-SB-03-A

Depth Elevation (BGS)	Sample Type	Sample Interval	Sample Recovery	Sample Retained for Analysis	PID	Lithology	Soil Description	Geophysical Data				Well Construction
								E-Log			Caliper Log (inch)	
								16" (OHM)	64" (OHM)	S. PT. (OHM)		



Project No. 3850360

Log of Boring: BRC-SB-03-A




# BMI Site - Hydrogeologic Characterization

Henderson, Nevada



Log of Boring No. BRC-SB-03-A

Soil Description	Depth Elevation (BGS)	Sample Type	Sample Interval	Sample Recovery	Sample Retained for Analysis	PID	Lithology	Geophysical Data					Well Construction	
								E-Log			Caliper Log (inch)	Guard Log (OHM.M)		
								16" (OHM)	64" (OHM)	S. P.T. (OHM)				



Project No. 3850360

Log of Boring: BRC-SB-03-A




# BMI Site - Hydrogeologic Characterization

Henderson, Nevada



Log of Boring No. BRC-SB-03-A

Depth Elevation (BGS)	Sample Type	Sample Interval	Sample Recovery	Sample Retained for Analysis	PID	Lithology	Soil Description	Geophysical Data				Well Construction
								E-Log			Caliper Log (inch)	
								16" (OHM)	64" (OHM)	S. PT. (OHM)		



Project No. 3850360

Log of Boring: BRC-SB-03-A






# BMI Site - Hydrogeologic Characterization

Henderson, Nevada



Log of Boring No. BRC-SB-03-A

Depth Elevation (BGS)	Sample Type	Sample Interval	Sample Recovery	Sample Retained for Analysis	PID	Lithology	Soil Description	Geophysical Data				Well Construction	
								E-Log			Caliper Log (inch)		Guard Log (OHM.M)
								16" (OHM)	64" (OHM)	S. PT. (OHM)			



Project No. 3850360

Log of Boring: BRC-SB-03-A




# BMI Site - Hydrogeologic Characterization

Henderson, Nevada



Log of Boring No. BRC-SB-03-A

Depth Elevation (BGS)	Sample Type	Sample Interval	Sample Recovery	Sample Retained for Analysis	PID	Lithology	Soil Description	Geophysical Data				Well Construction	
								E-Log			Caliper Log (inch)		Guard Log (OHM.M)
								16" (OHM)	64" (OHM)	S. PT. (OHM)			
								<div><div></div></div>	<div><div></div></div>	<div><div></div></div>			



Project No. 3850360

Log of Boring: BRC-SB-03-A




# BMI Site - Hydrogeologic Characterization

Henderson, Nevada



Log of Boring No. BRC-SB-03-A

Depth Elevation (BGS)	Sample Type	Sample Interval	Sample Recovery	Sample Retained for Analysis	PID	Lithology	Soil Description	Geophysical Data				Well Construction	
								E-Log			Caliper Log (inch)		Guard Log (OHM.M)
								16" (OHM)	64" (OHM)	S. PT. (OHM)			



Project No. 3850360

Log of Boring: BRC-SB-03-A




# BMI Site - Hydrogeologic Characterization

Henderson, Nevada



Log of Boring No. BRC-SB-03-A

Depth Elevation (BGS)	Sample Type	Sample Interval	Sample Recovery	Sample Retained for Analysis	PID	Lithology	Soil Description	Geophysical Data				Well Construction
								E-Log			Caliper Log (inch)	
								16" (OHM)	64" (OHM)	S. PT. (OHM)		
								<div><div></div></div>	<div><div></div></div>	<div><div></div></div>		



Project No. 3850360

Log of Boring: BRC-SB-03-A




# BMI Site - Hydrogeologic Characterization

Henderson, Nevada



Log of Boring No. BRC-SB-03-A

Depth Elevation (BGS)	Sample Type	Sample Interval	Sample Recovery	Sample Retained for Analysis	PID	Lithology	Soil Description	Geophysical Data				Well Construction	
								E-Log			Caliper Log (inch)		Guard Log (OHM.M)
								16" (OHM)	64" (OHM)	S. PT. (OHM)			



Project No. 3850360

Log of Boring: BRC-SB-03-A




# BMI Site - Hydrogeologic Characterization

Henderson, Nevada



Log of Boring No. BRC-SB-03-A

Depth Elevation (BGS)	Sample Type	Sample Interval	Sample Recovery	Sample Retained for Analysis	PID	Lithology	Soil Description	Geophysical Data				Well Construction	
								E-Log			Caliper Log (inch)		Guard Log (OHM.M)
								16" (OHM)	64" (OHM)	S. PT. (OHM)			



Project No. 3850360

Log of Boring: BRC-SB-03-A




# BMI Site - Hydrogeologic Characterization

Henderson, Nevada



Log of Boring No. BRC-SB-03-A

Depth Elevation (BGS)	Sample Type	Sample Interval	Sample Recovery	Sample Retained for Analysis	PID	Lithology	Soil Description	Geophysical Data				Well Construction	
								E-Log			Caliper Log (inch)		Guard Log (OHM.M)
								16" (OHM)	64" (OHM)	S. PT. (OHM)			
								<div><div></div></div>	<div><div></div></div>	<div><div></div></div>			



Project No. 3850360

Log of Boring: BRC-SB-03-A




# BMI Site - Hydrogeologic Characterization

Henderson, Nevada



Log of Boring No. BRC-SB-03-A

Depth Elevation (BGS)	Sample Type	Sample Interval	Sample Recovery	Sample Retained for Analysis	PID	Lithology	Soil Description	Geophysical Data				Well Construction	
								E-Log			Caliper Log (inch)		Guard Log (OHM.M)
								16" (OHM)	64" (OHM)	S. PT. (OHM)			



Project No. 3850360

Log of Boring: BRC-SB-03-A






# BMI Site - Hydrogeologic Characterization

Henderson, Nevada



Log of Boring No. BRC-SB-03-A

Depth Elevation (BGS)	Sample Type	Sample Interval	Sample Recovery	Sample Retained for Analysis	PID	Lithology	Soil Description	Geophysical Data				Well Construction	
								E-Log			Caliper Log (inch)		Guard Log (OHM.M)
								16" (OHM)	64" (OHM)	S. PT. (OHM)			



Project No. 3850360

Log of Boring: BRC-SB-03-A



# BMI Site - Hydrogeologic Characterization

Henderson, Nevada



Log of Boring No. BRC-SB-03-A

Depth Elevation (BGS)	Sample Type	Sample Interval	Sample Recovery	Sample Retained for Analysis	PID	Lithology	Soil Description	Geophysical Data				Well Construction	
								E-Log			Caliper Log (inch)		Guard Log (OHM.M)
								16" (OHM)	64" (OHM)	S. P.T. (OHM)			

-430	Grab	6/6					As above.					
------	------	-----	--	--	--	--	-----------	--	--	--	--	--

Project No. 3850360

Log of Boring: BRC-SB-03-A

