

# BRC RAC Meeting

Dr. Ranajit (Ron) Sahu

Project Manager

January 17 2008

# Topics

- Introductions and Approval of Minutes (Transcript)
- Site-wide Update
- Eastside Update
- CAMU Area Update
- Current and Planned Activities
- Next Meeting – April 10, 2008



Las Vegas

Henderson

Las Vegas Wash

Lake Mead

Site

NEVADA



**Basic Remediation  
COMPANY**  
BMI Site  
Clark County, Nevada

Site Location



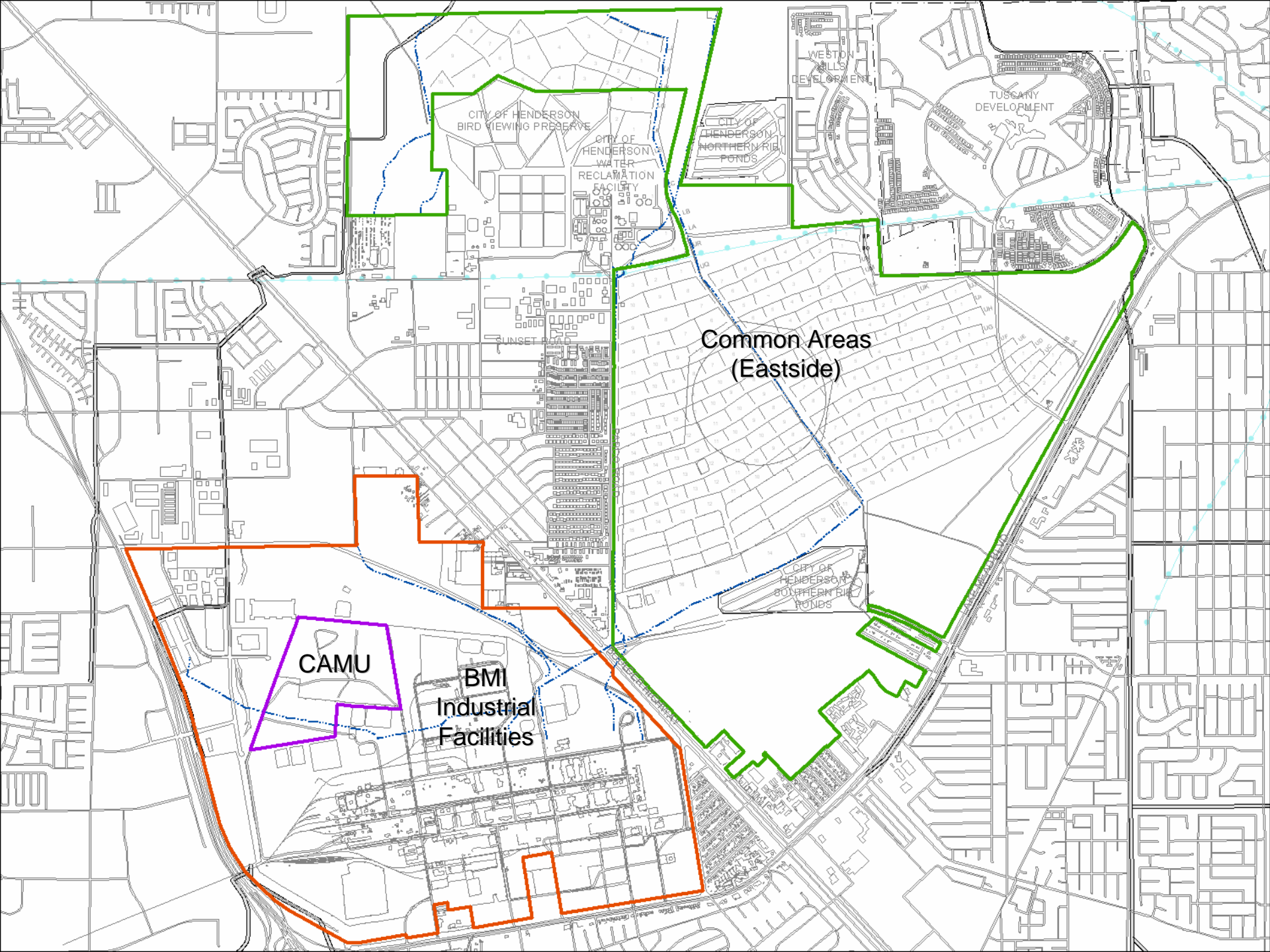


Common Areas  
(Eastside)

CAMU

BMI  
Industrial  
Facilities





CITY OF HENDERSON  
BIRD VIEWING PRESERVE

CITY OF HENDERSON  
WATER  
RECLAMATION  
FACILITY

CITY OF  
HENDERSON  
NORTHERN RIV-  
ER POND

WESTON  
HILLS  
DEVELOPMENT

TUSCANY  
DEVELOPMENT

Common Areas  
(Eastside)

SUNSET ROAD

CAMU

BMI  
Industrial  
Facilities

CITY OF  
HENDERSON  
SOUTHERN RIV-  
ER POND

# Site-Wide Update - 1

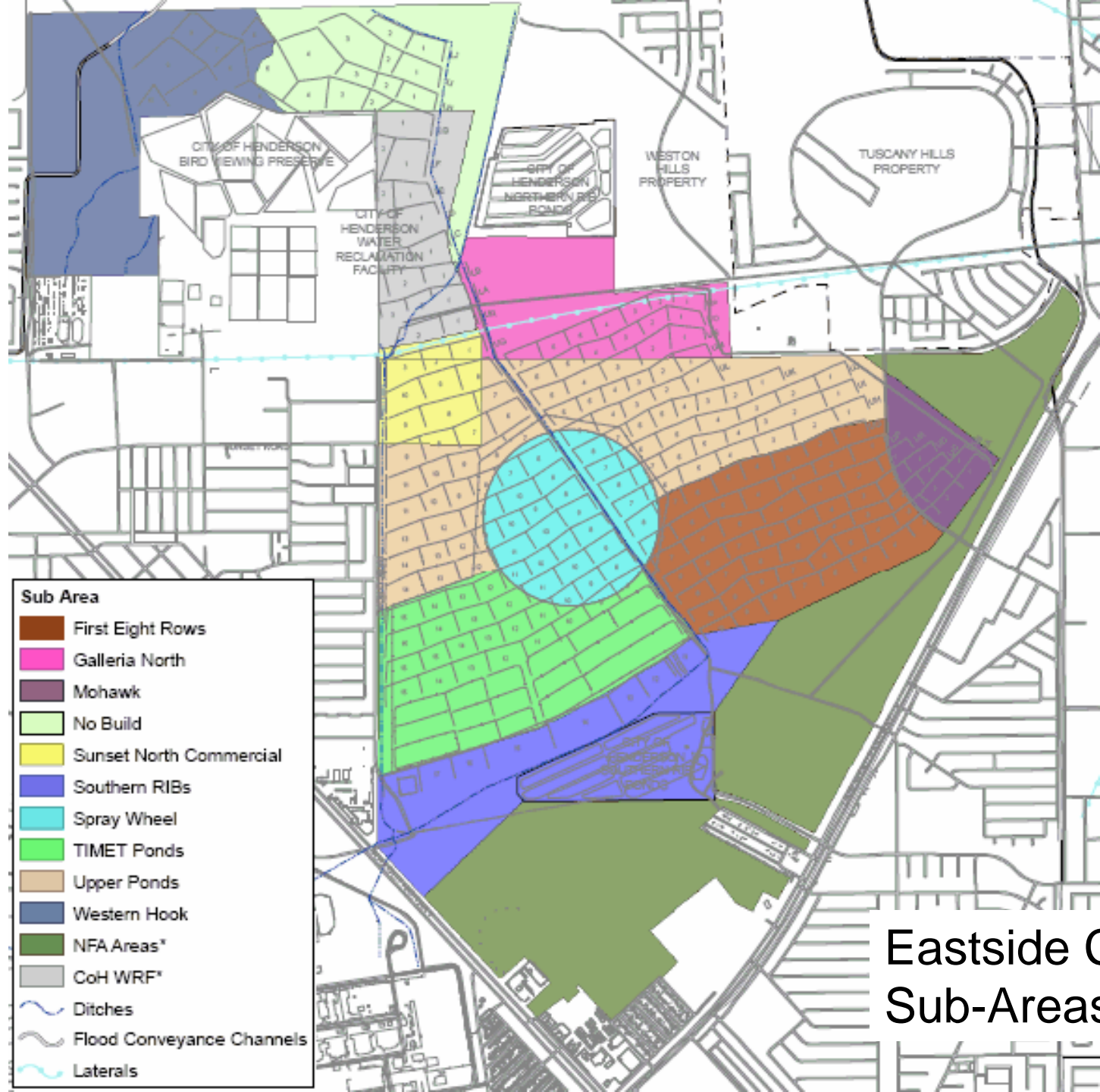
- Phase 3 Settlement Agreement with NDEP (AOC3) – Final
- Community Involvement Plan (CIP) – Final
- Site Related Chemicals (SRC) List – Final
- Project Health and Safety Plan – Completed
- Field Sampling - Standard Operating Procedures – Final. Update Provided to NDEP.
- Quality Assurance Project Plan – Final
- Statistical Methodology Report – Final
- Corrective Action Plan (CAP) – Final
- Background Shallow Soils Report - Final

# Site-Wide Update - 2

- Closure Plan – Final
- Construction
  - Bids Received and Bidder Selection Underway
- Deep Soils Background Workplan
  - In data analysis
- “All Companies” Issues
  - Flux Sampling completed by BRC

# Eastside Update





Eastside CSM  
Sub-Areas

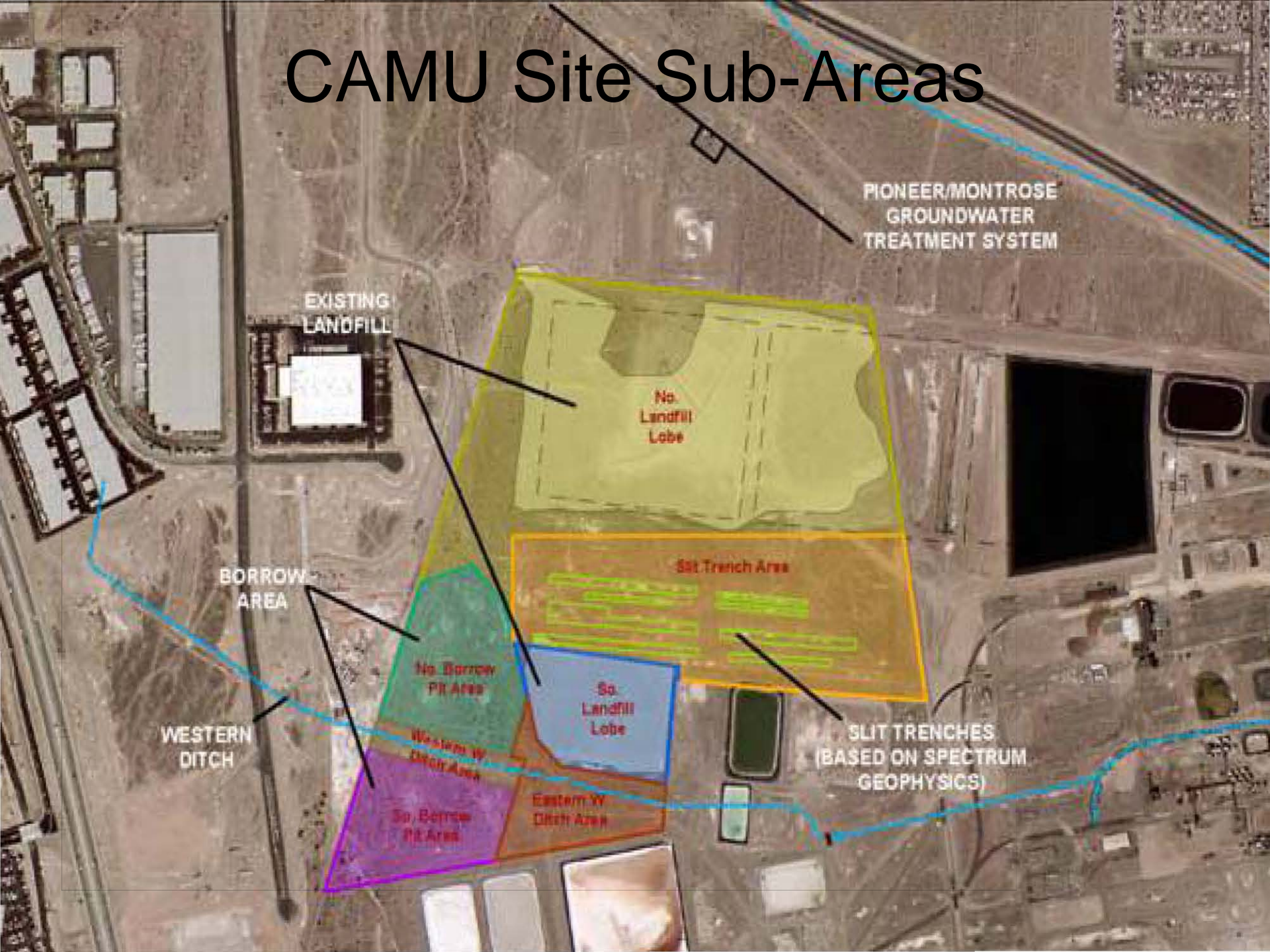
# Eastside Update

- Quarterly Groundwater Monitoring
  - First, Second, Third, and Fourth rounds of sampling – Completed.
- Groundwater Modeling Work Plan – Approved
  - Modeling Initiated
- Aquifer Testing // Slug Testing
  - Data Gathered. Report Completed and Approved.
- Parcel 4A-4B
  - Additional focused sampling completed at 4A
  - Additional focused sampling for 4B under discussion with NDEP
- Upgradient Qa Wells
  - Soils data analysis completed.
- North-East Area Shallow Wells Work Plan
  - Soils data analysis completed
- Offsite Dust Report – Submitted.
  - Baseline Upwind/Downwind Plan in place
  - To be implemented prior to remediation
- Site Clearance
  - Almost all Tamarask removed

# CAMU Area Update



# CAMU Site Sub-Areas



# CAMU Update

- Conceptual Site Model - Approved
- Borrow Area
  - Rough excavation completed
    - Roughly 460,000 cubic yards excavated
  - Old wells abandoned





















# CAMU Update (contd.)

- Slit-Trench RAS – Approved
  - ROD Approved
- RAP (CAMU Permit) – Approved
  - NDEP Design Review Underway

# Planned Activities

# Activities - 1

- Documents
  - Parcel 4A/4B Revised Data Reports
  - Mohawk Sampling and Analysis Plan (SAP)
  - Other area SAPs
  - Others (DVSRs), etc.
- Field Activities
  - Will develop draft report for Deep Soils Background
  - Will implement baseline dust monitoring
- Remediation/Construction Preparations
  - Select Contractor



# Activities - 2

- Public Involvement Activities
  - Website at [www.landwellco.com](http://www.landwellco.com) now updated
    - All important project documents available on the website.
  - Informational Kiosk – opened in late in November 2006. Several panels upgraded in June
  - Will rely on website and BMI office for documents requests. Will not proceed with the Document Repository, as originally planned.

# Next Meeting

- April 10, 2008
  - Is RAC interested in site tour?
  - Should RAC focus change as we progress into remediation?